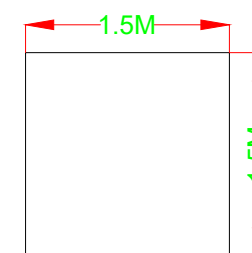
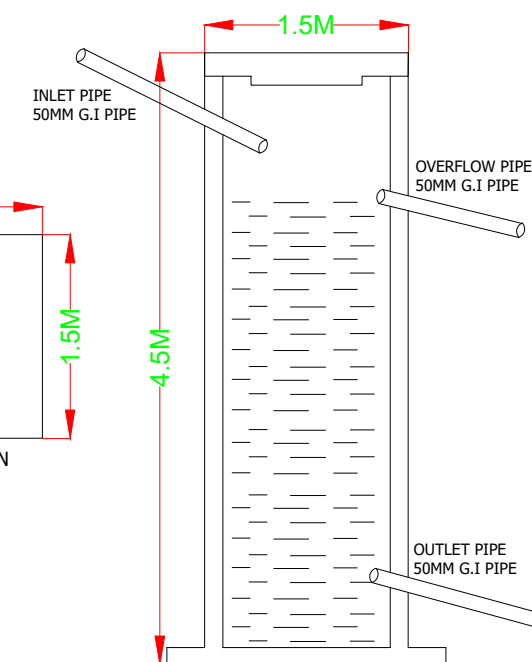



SPRING BOX 3D VIEW



SILT TRAP PLAN



SILT TRAP SECTION



STORAGE TANK 25M<sup>3</sup> 3D VIEW

1. ALL LEVELS ARE IN METRES BASED ON NATIONAL DATUM.
2. ALL DISTANCES ARE IN METRES UNLESS STATED OTHERWISE.
3. THE LOCATION OF PIPES FROM EDGES OF ROADS, PLOT BOUNDARIES AND FENCES AS SHOWN ARE APPROXIMATE.
4. EXACT LOCATION OF UNDERGROUND SERVICES TO BE CROSSED BY PIPELINES TO BE DETERMINED BY THE CONTRACTOR WITH ASSISTANCE FROM THE RELEVANT AUTHORITY AND FULL RESPONSIBILITY FOR ANY DAMAGE LIES WITH THE CONTRACTOR.
5. THE ACTUAL SETTING OUT TO BE CONFIRMED ON SITE BY THE ENGINEER

LEPOLOSI SPRING DEVELOPMENT  
PROJECT

Drawn by	: S.O
Surveyed by	: N.W
Designed by	: J.A
Checked by	: J.A
Approved by	: J.A
Date	: FEBRUARY, 2023
Scale	: NTS
Drg No.	: LEP/LSP/SEC/01

[illegible]